






















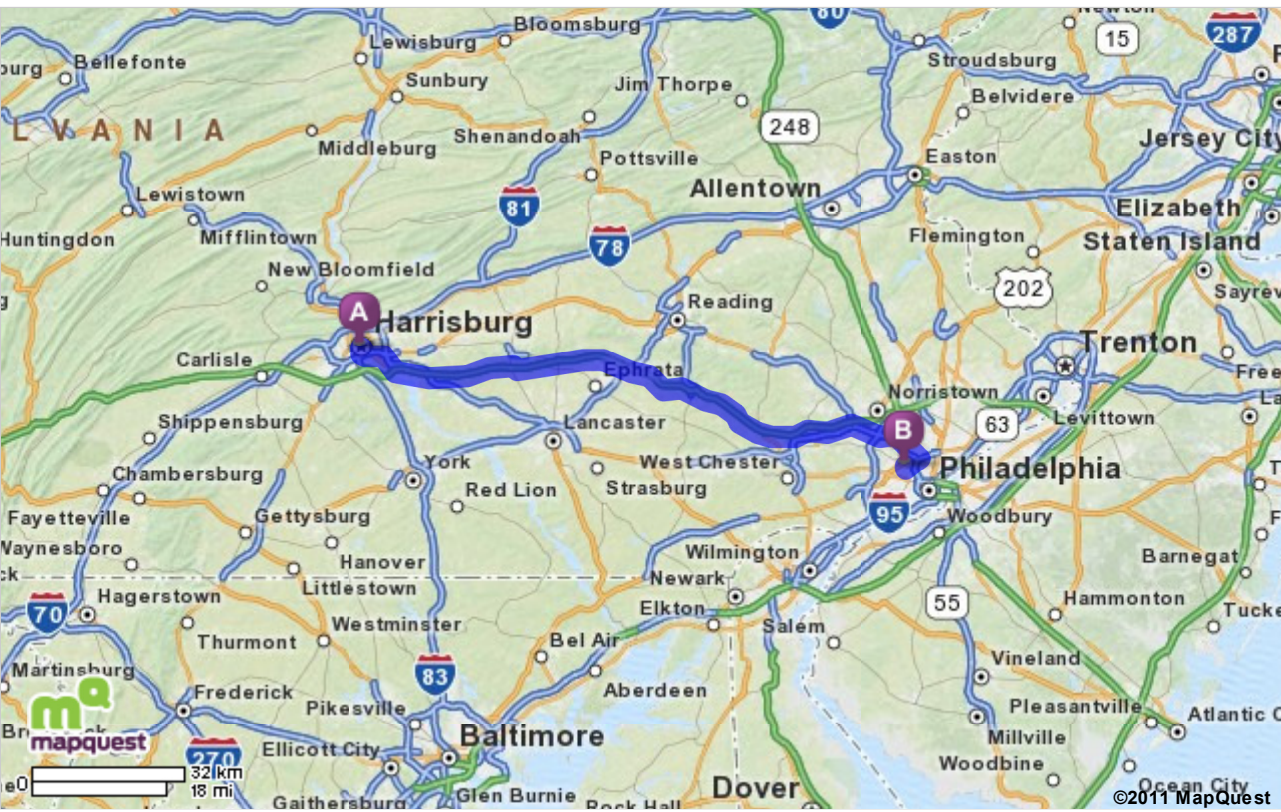
Trip to:
 100 E Wynnewood Road
 Wynnewood, PA 19096
103.54 miles
1 hour 53 minutes

Notes

Saint Charles Borromeo Seminary
 100 E. Wynnewood Road
 Wynnewood, Pennsylvania 19096
 (610) 667-3394

 Harrisburg, PA	Miles Per Section	Miles Driven
 1. Start out going SOUTHEAST on N 7TH ST toward BASIN ST.	Go 0.3 Mi	0.3 mi
 2. Keep LEFT at the fork to continue on N 7TH ST.	Go 0.2 Mi	0.6 mi
 3. Keep RIGHT at the fork to continue on N 7TH ST.	Go 0.1 Mi	0.7 mi
 4. Stay STRAIGHT to go onto WALNUT ST.	Go 0.5 Mi	1.1 mi
 5. Take the 1st LEFT onto N FRONT ST.	Go 0.5 Mi	1.6 mi
  6. Merge onto I-83 N toward AIRPORT / HERSHEY.	Go 3.5 Mi	5.1 mi
  7. Merge onto I-283 S via EXIT 46A toward I-76 / PENNA TURNPIKE / AIRPORT / LANCASTER.	Go 3.0 Mi	8.1 mi
  8. Merge onto I-76 E / PENNSYLVANIA TURNPIKE toward PHILADELPHIA / EXITS 266-359 (Portions toll).	Go 79.1 Mi	87.2 mi
  9. Merge onto I-76 E via EXIT 326 toward US-202 / I-476 / PHILADELPHIA / VALLEY FORGE (Portions toll).	Go 13.2 Mi	100.4 mi
  10. Merge onto US-1 S / CITY AVE via EXIT 339.	Go 2.8 Mi	103.2 mi
 11. Turn RIGHT onto E WYNNEWOOD RD. <i>E WYNNEWOOD RD is just past N 63RD ST</i>	Go 0.3 Mi	103.5 mi
 12. 100 E WYNNEWOOD ROAD. <i>Your destination is just past S LATCHES LN</i> <i>If you reach BEACOM LN you've gone a little too far</i>	Go 0.01 Mi	103.5 mi
 100 E Wynnewood Road Wynnewood, PA 19096	103.5 mi	103.5 mi

Total Travel Estimate: **103.54 miles - about 1 hour 53 minutes**



[All rights reserved. Use subject to License/Copyright](#)

Directions and maps are informational only. We make no warranties on the accuracy of their content, road conditions or route usability or expeditiousness. You assume all risk of use. MapQuest and its suppliers shall not be liable to you for any loss or delay resulting from your use of MapQuest. Your use of MapQuest means you agree to our [Terms of Use](#)